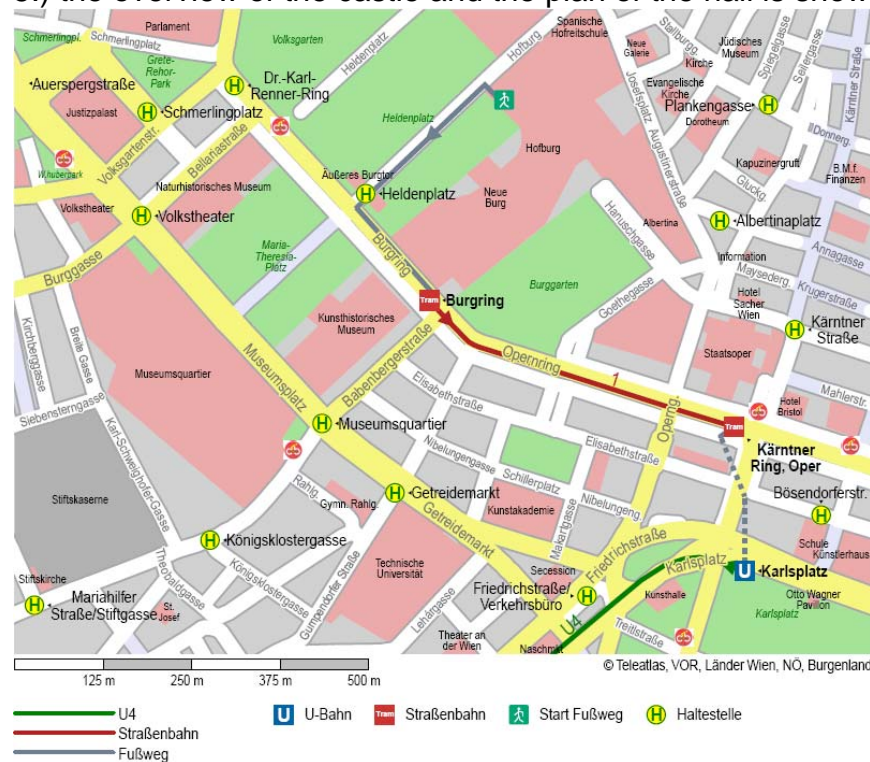


## ROUTE OPTION Hofburg to Schönbrunn

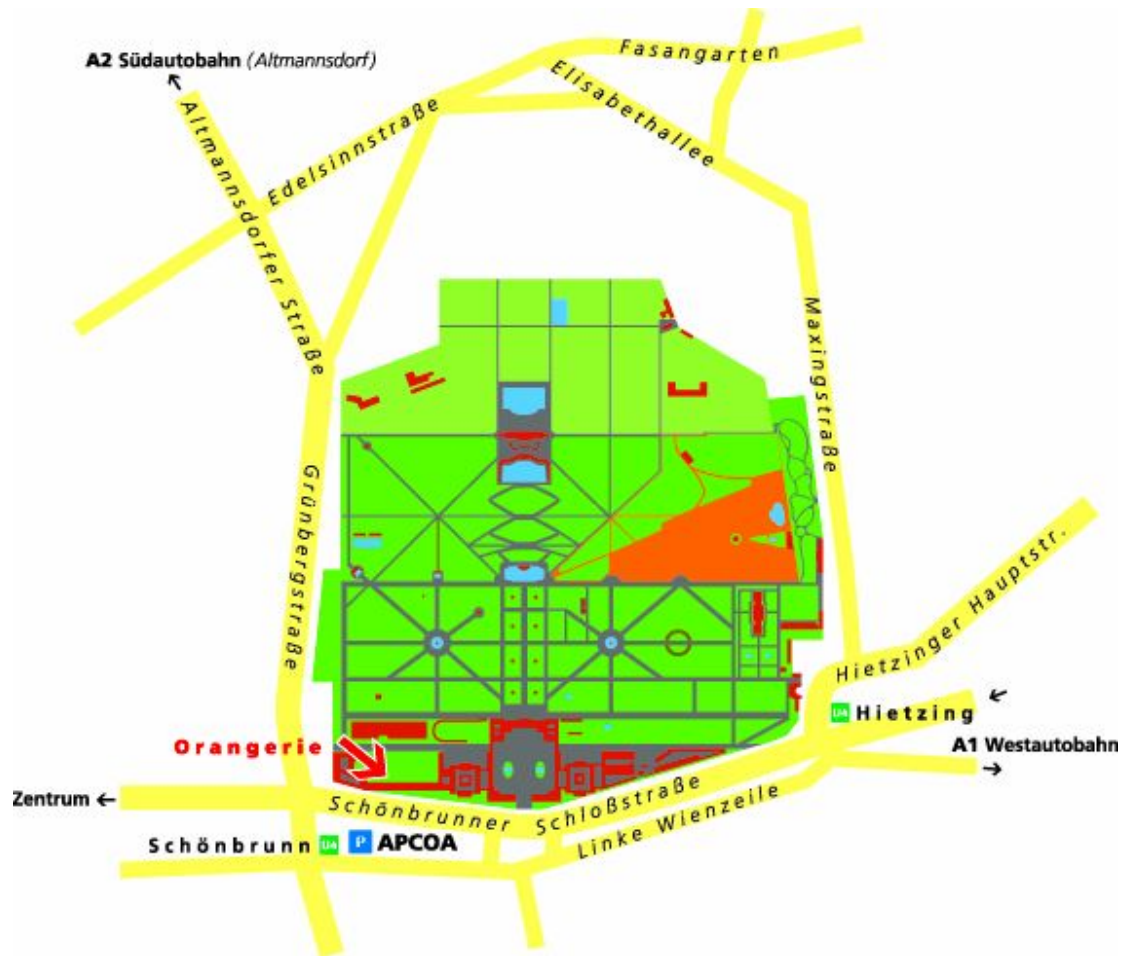
- 1.) from Hofburg to Burgring -> **walk** about 8min (about 500m) see picture 1
- 2.) from Burgring to Kärntner Ring, Oper -> take the **Tram Nr. 1** in direction to Stefan-Fadinger-Platz (1 station) or walk about 5min
- 3.) from Kärntner Ring, Oper to Schönbrunn -> **walk** to Karlsplatz (about 5min) and take the subway **Linie U4** in direction to Hütteldorf (6<sup>th</sup> station)
- 4.) from Schönbrunn to the castle Schönbrunn -> take front exit (Schloß Schönbrunn) and **walk** about 5min see picture 2
- 5.) the overview of the castle and the plan of the hall is shown at picture 3 and picture 4



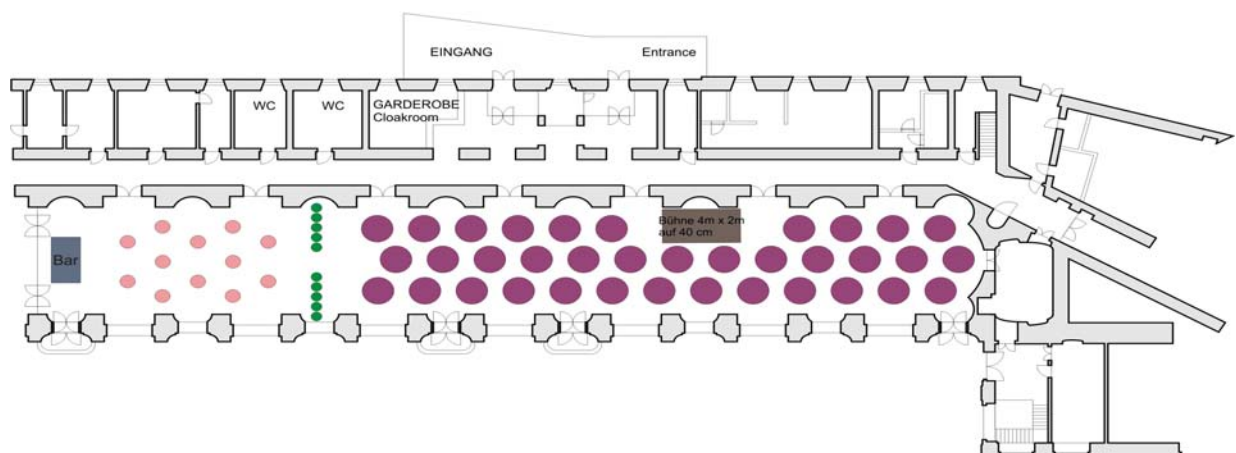
Picture 1: walk from the Hofburg to the tramstation Burgring



Picture 2: walk from the subwaystation Schönbrunn to the Orangerie



Picture 3: Overview castle Schönbrunn



Picture 4: Plan of the hall